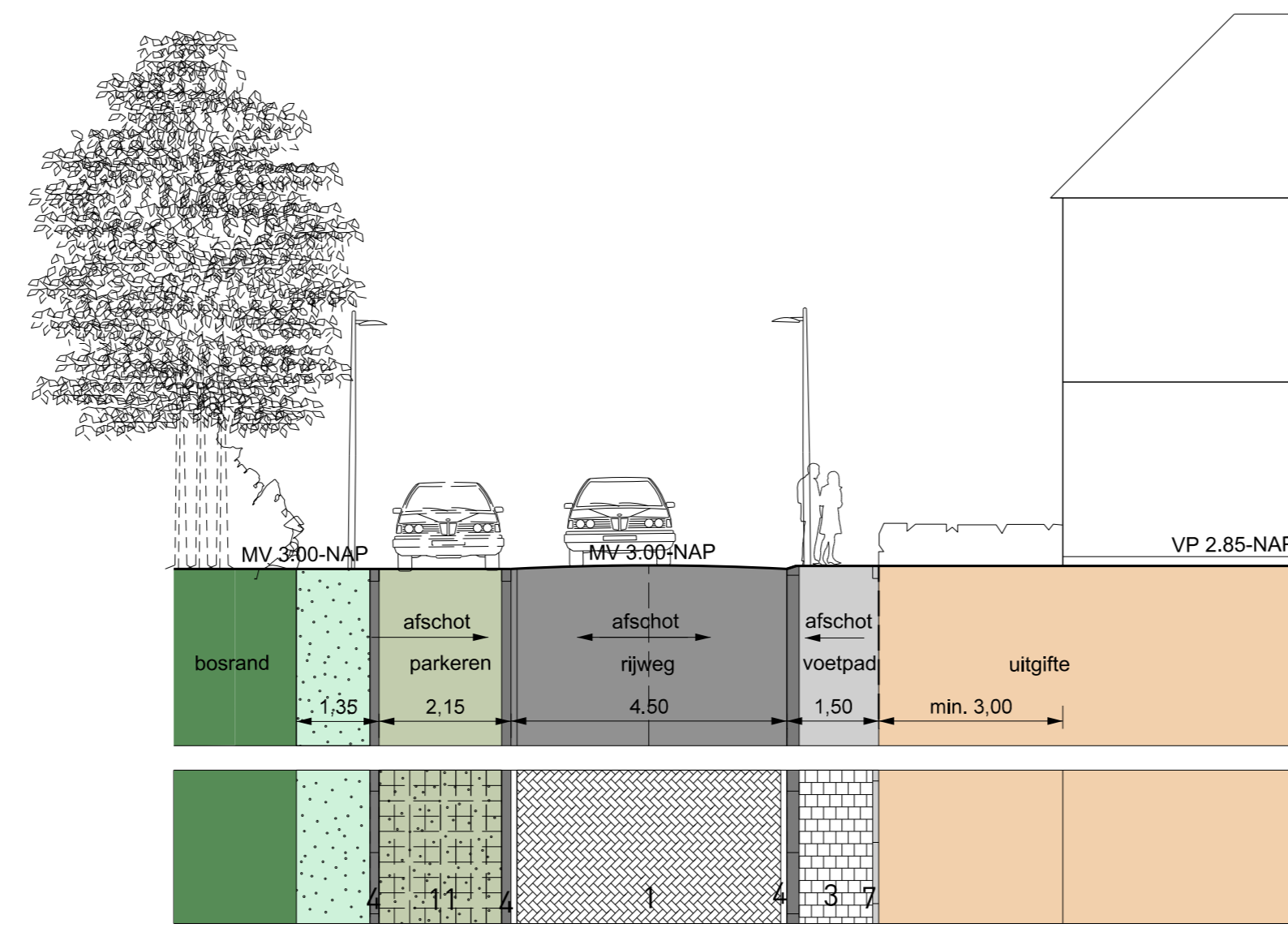
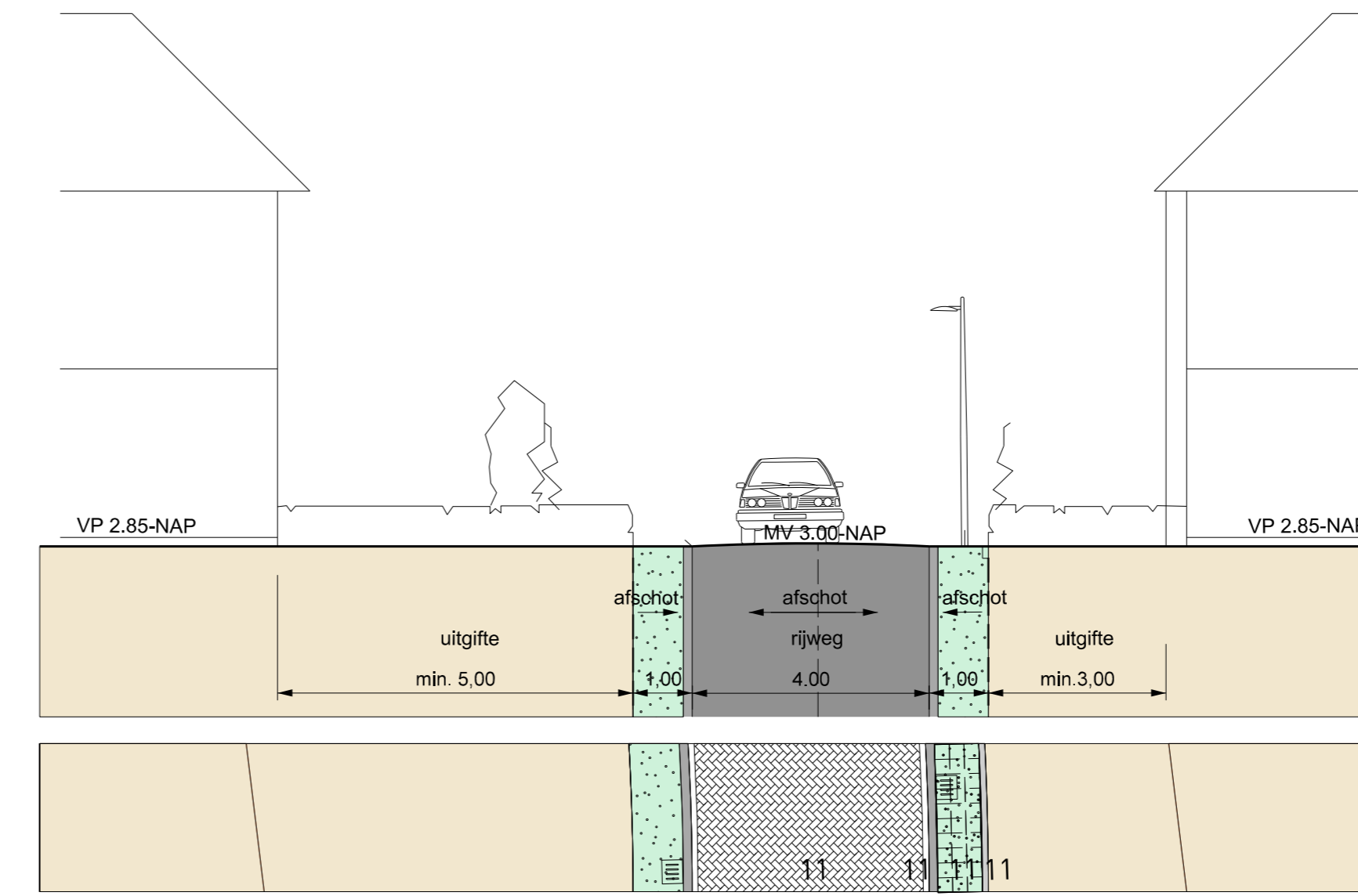


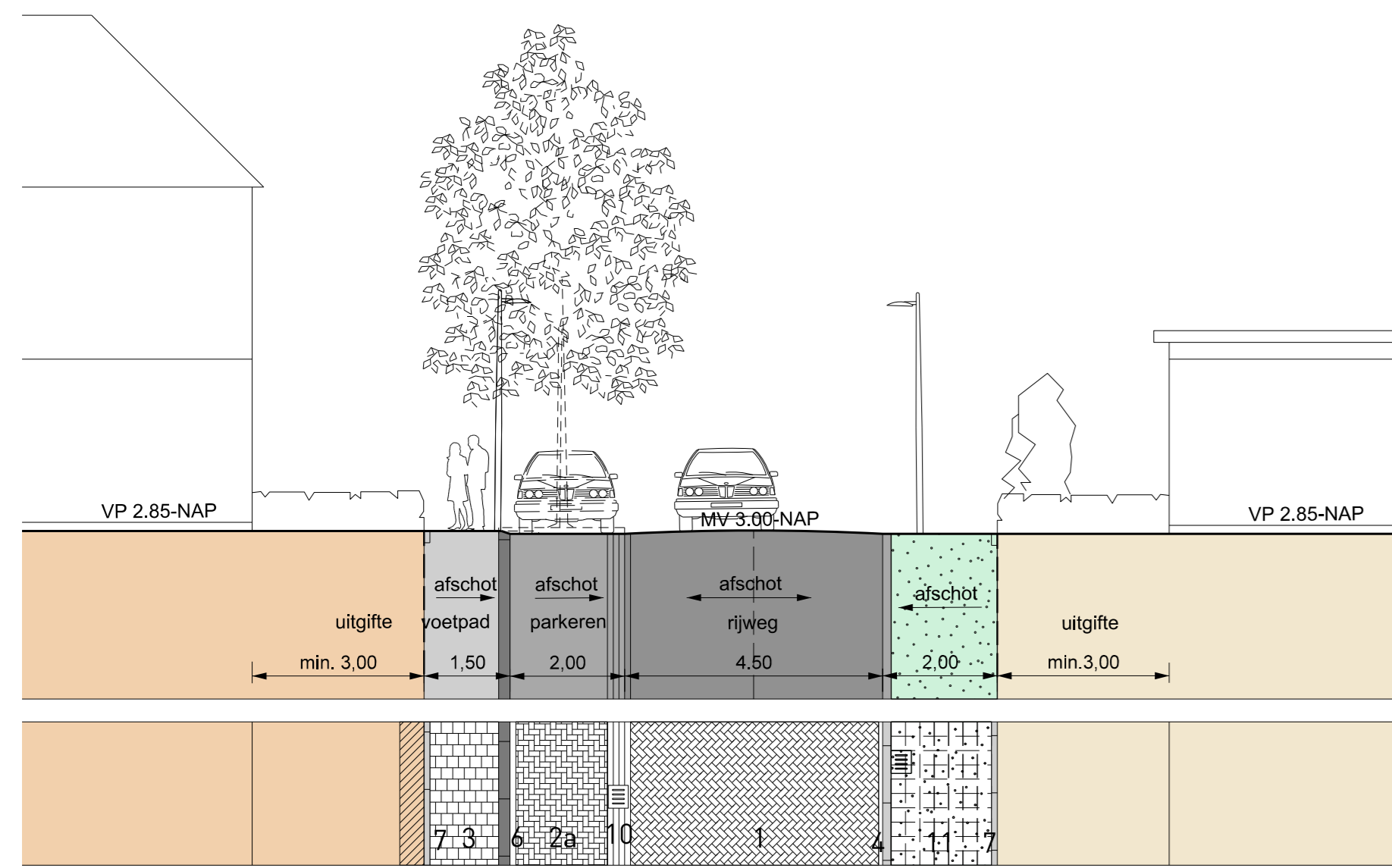
Profil A  
entrestraat  
schaal 1:100



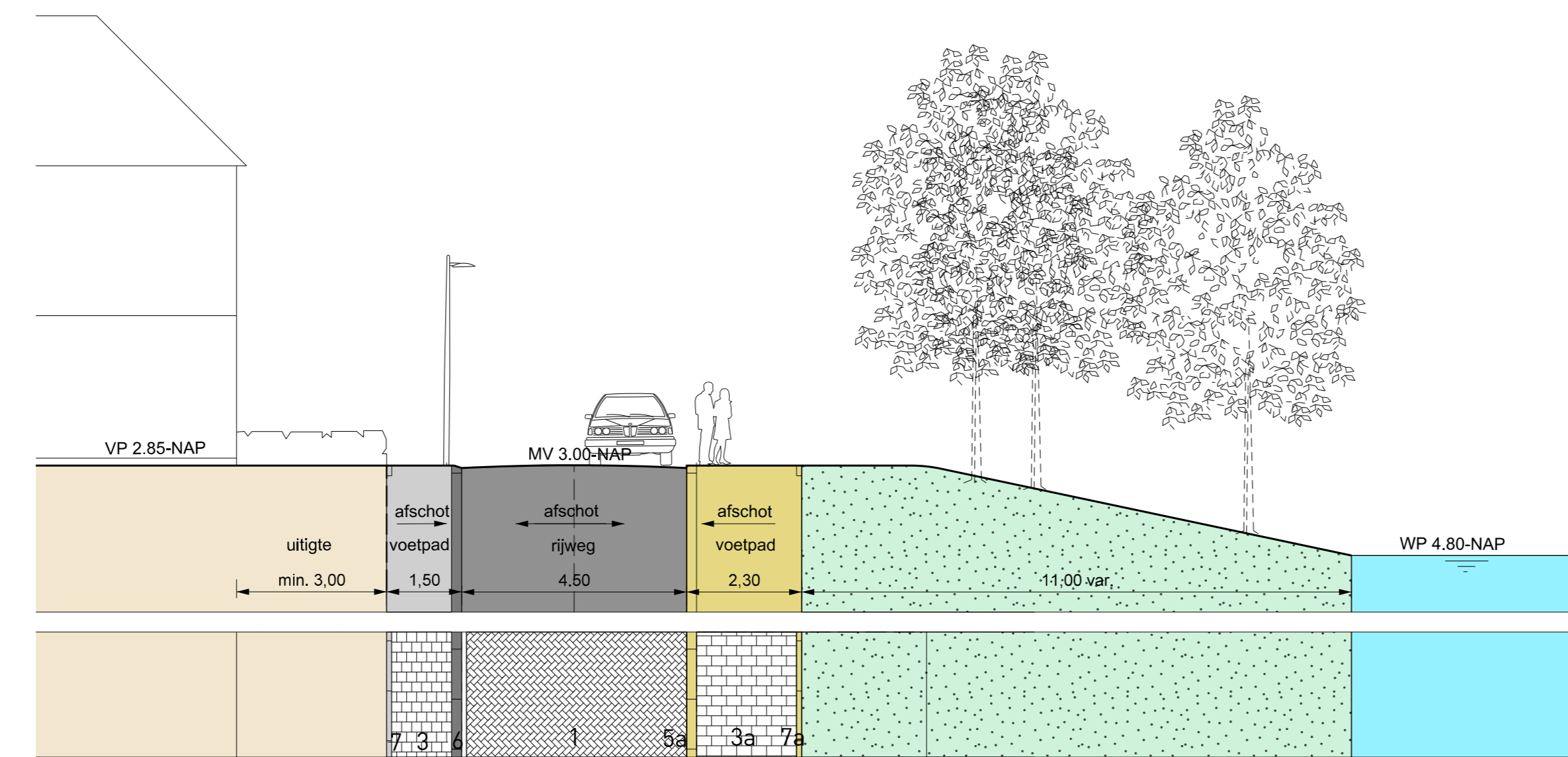
Profil E  
bosrand  
schaal 1:100



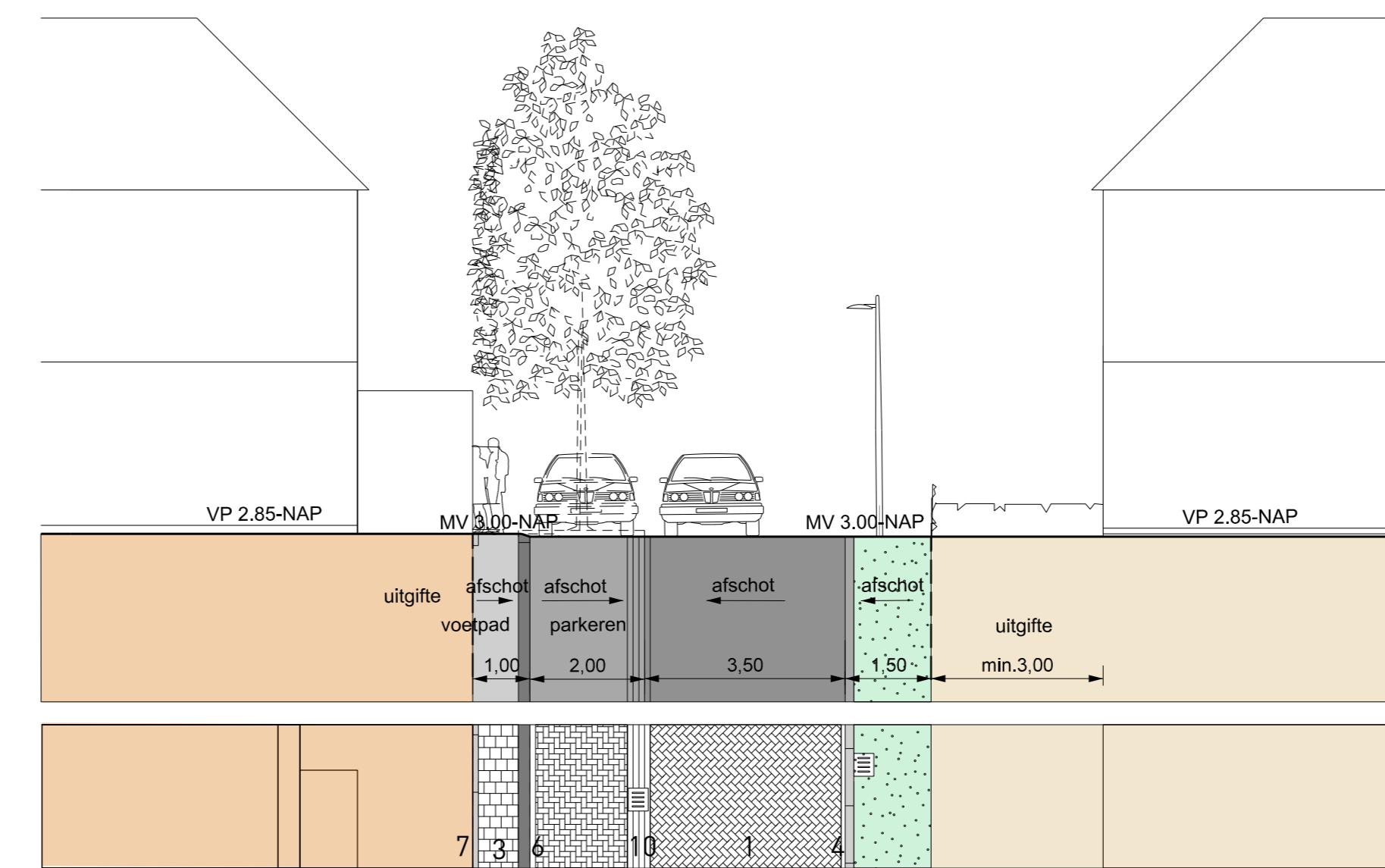
Profil I  
schaal 1:100



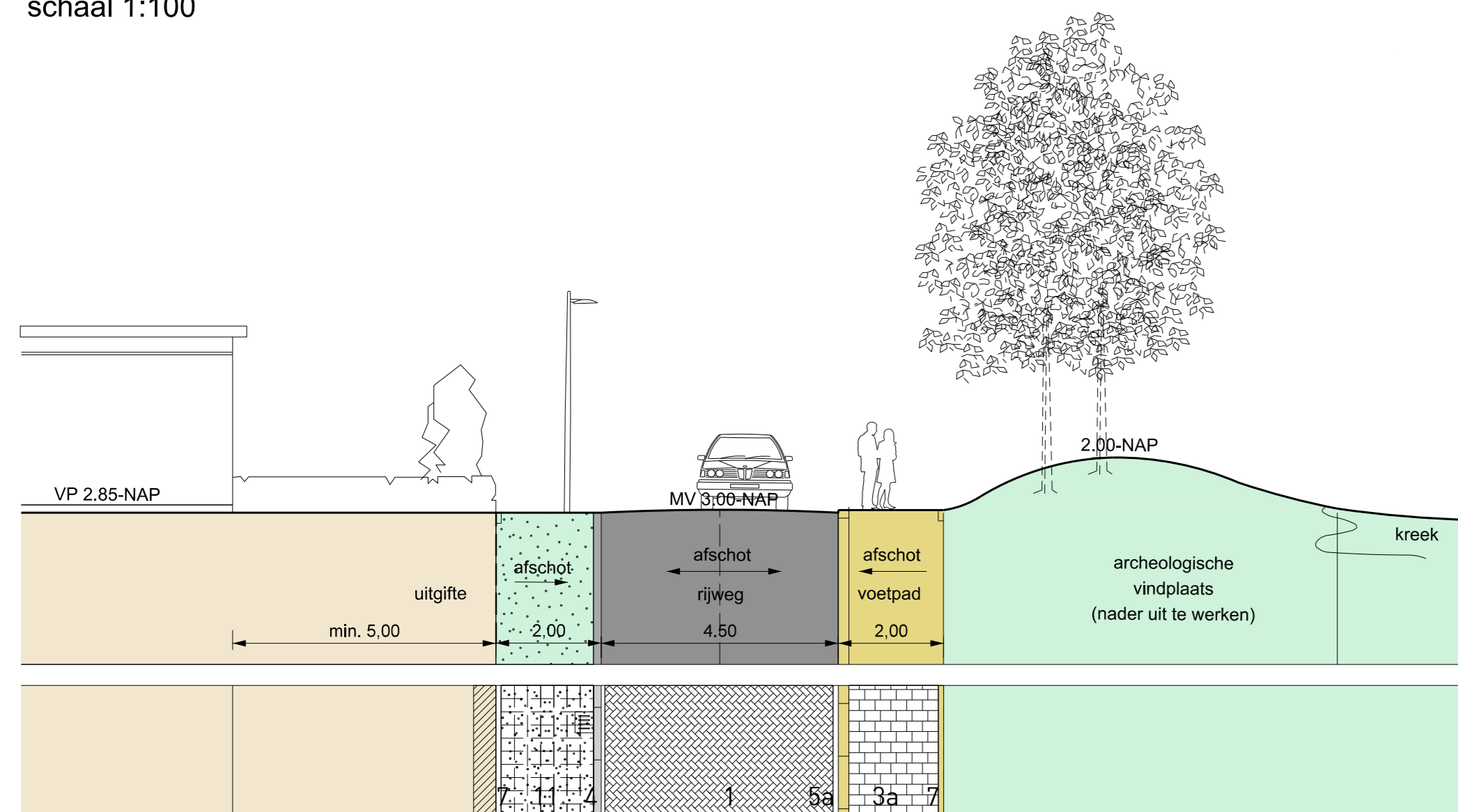
Profil B  
tussenstraat  
schaal 1:100



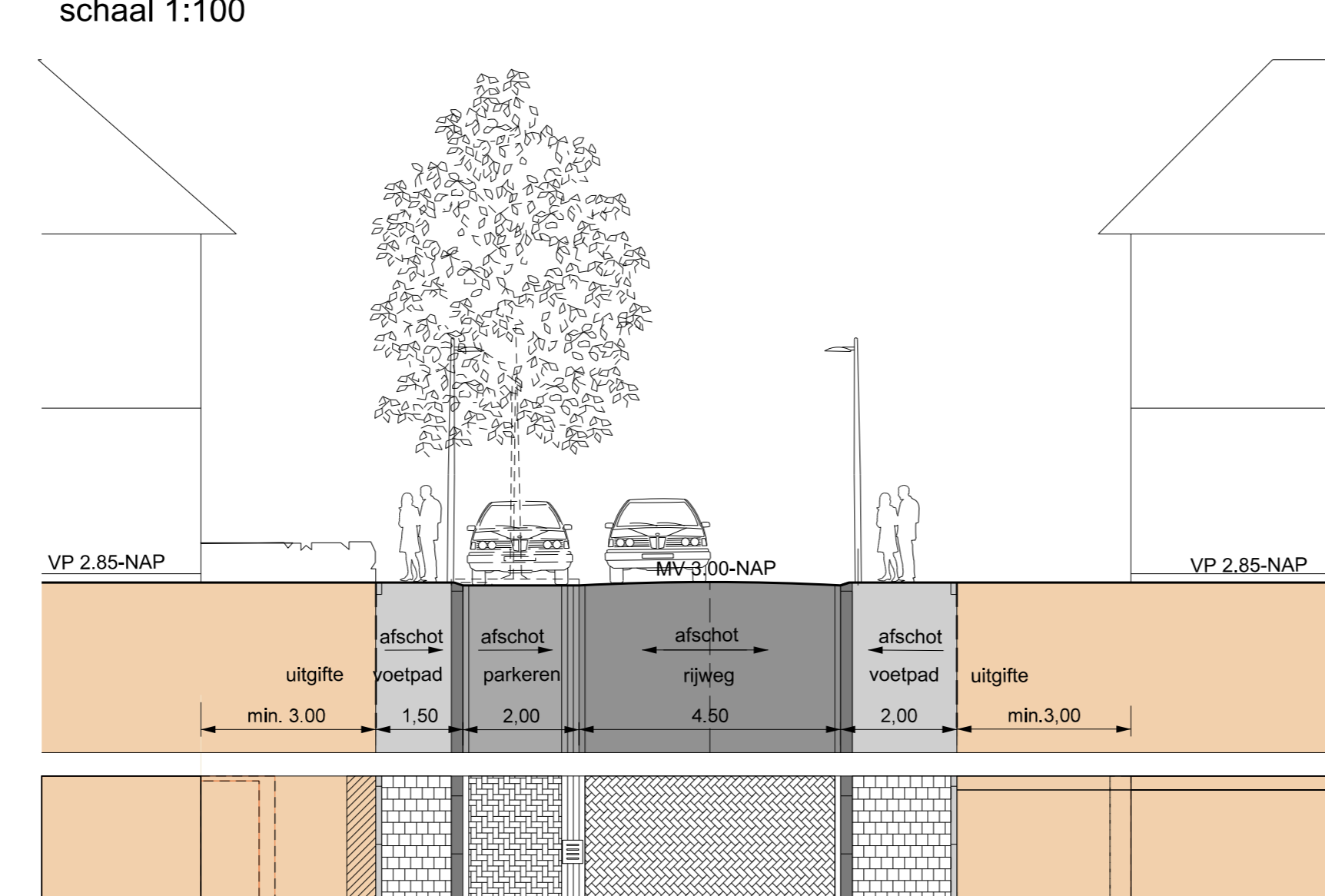
Profil F  
watersingel  
schaal 1:100



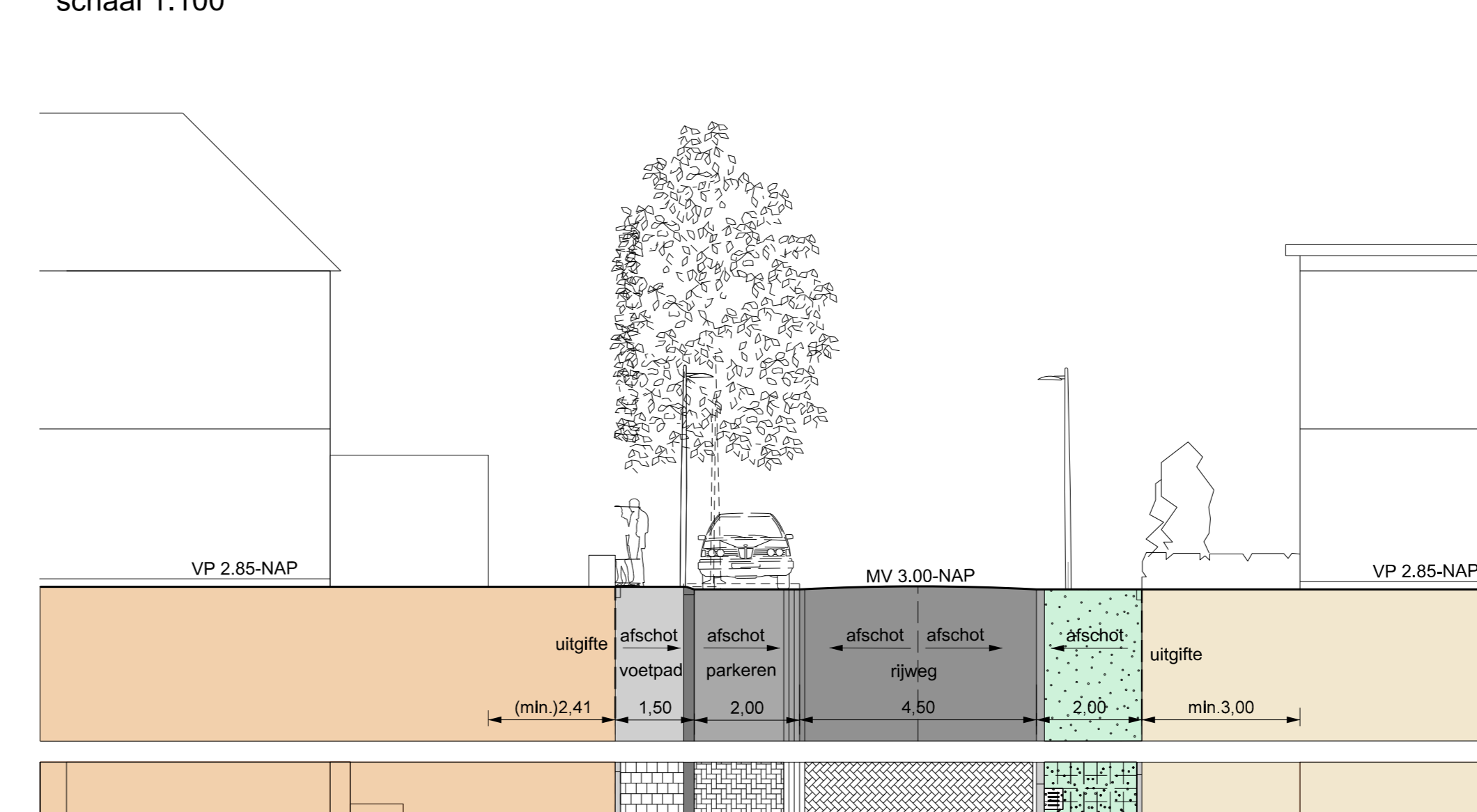
Profil J  
schaal 1:100



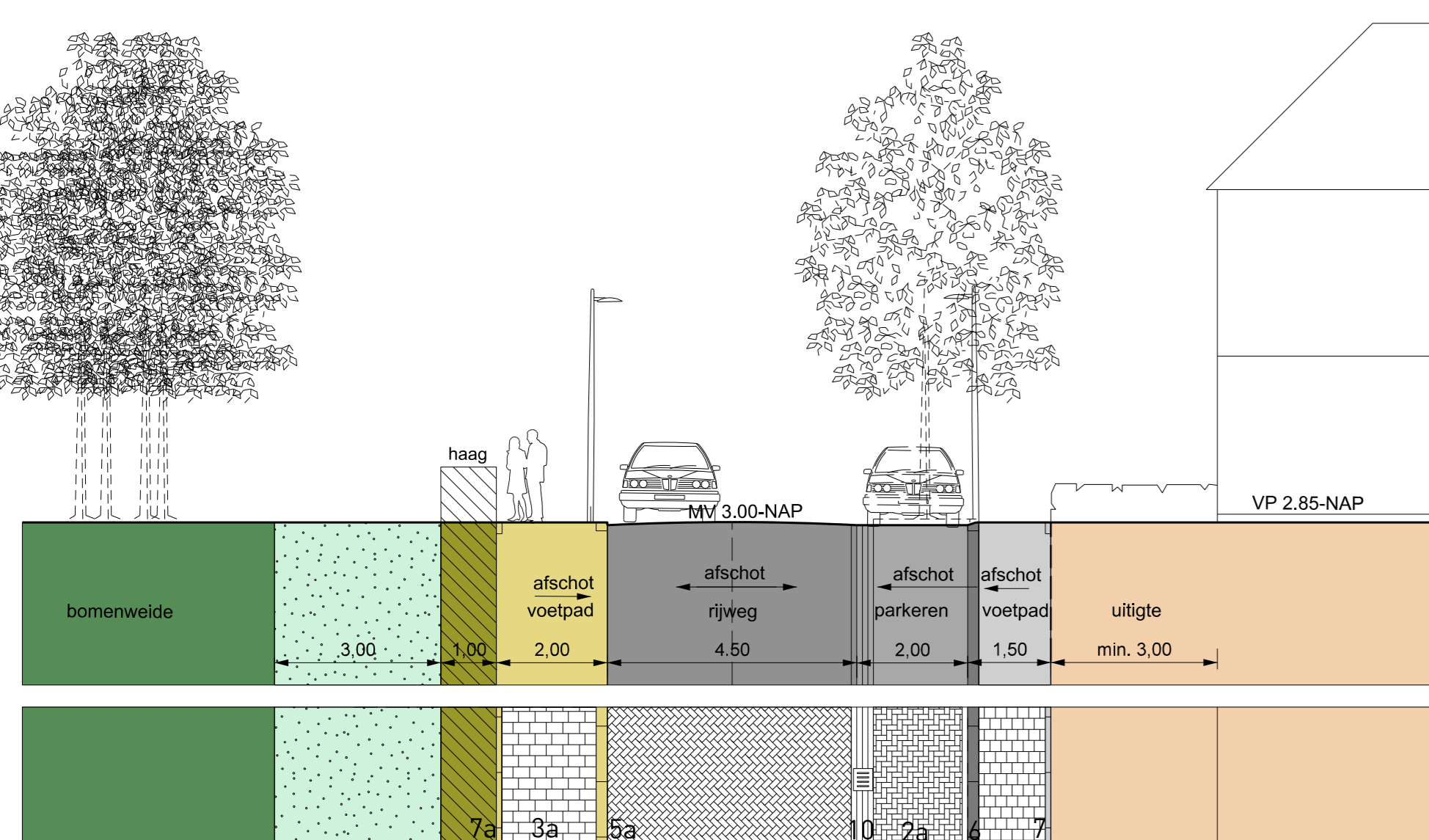
Profil C  
archeopark  
schaal 1:100



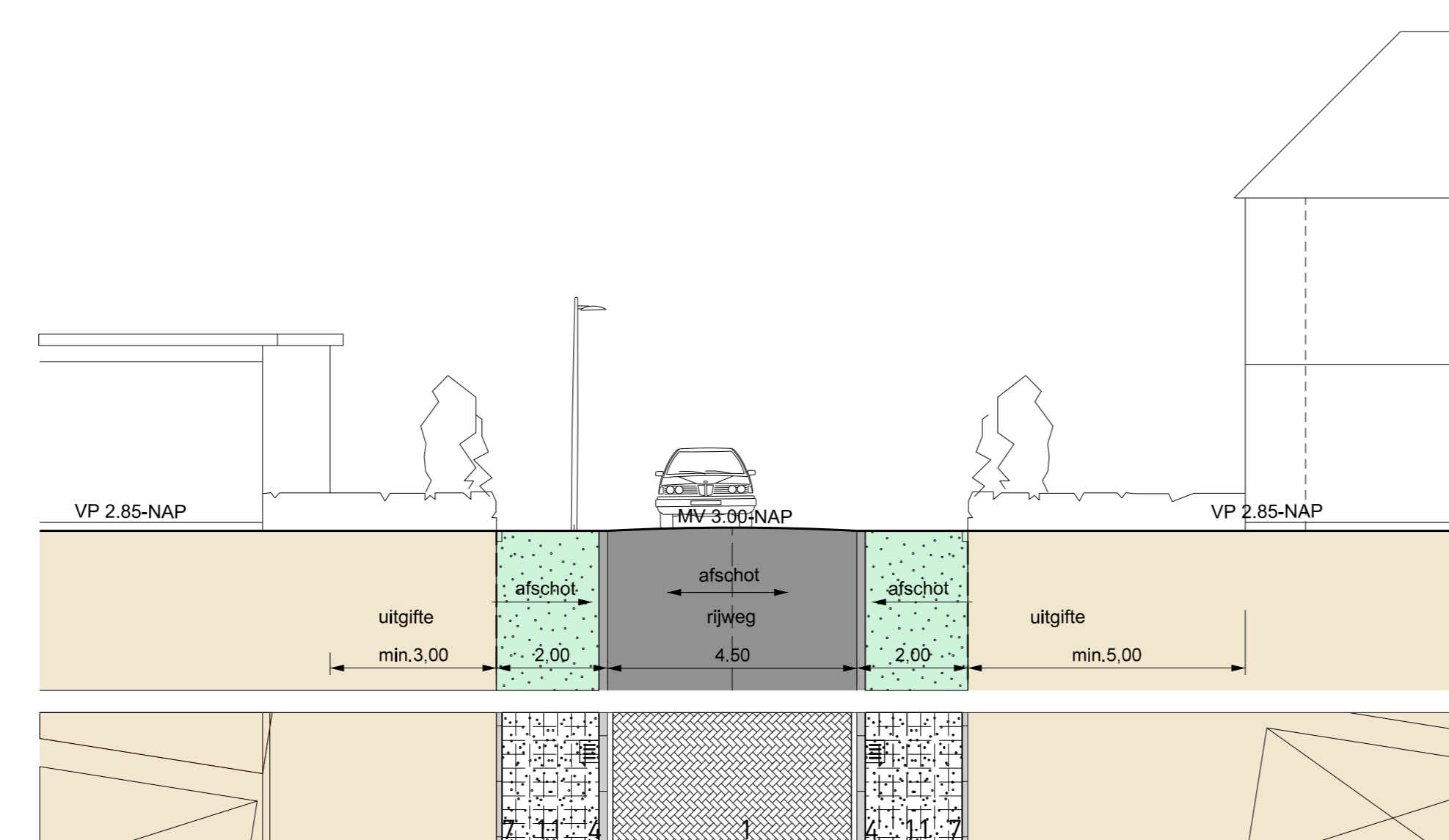
Profil G  
schaal 1:100



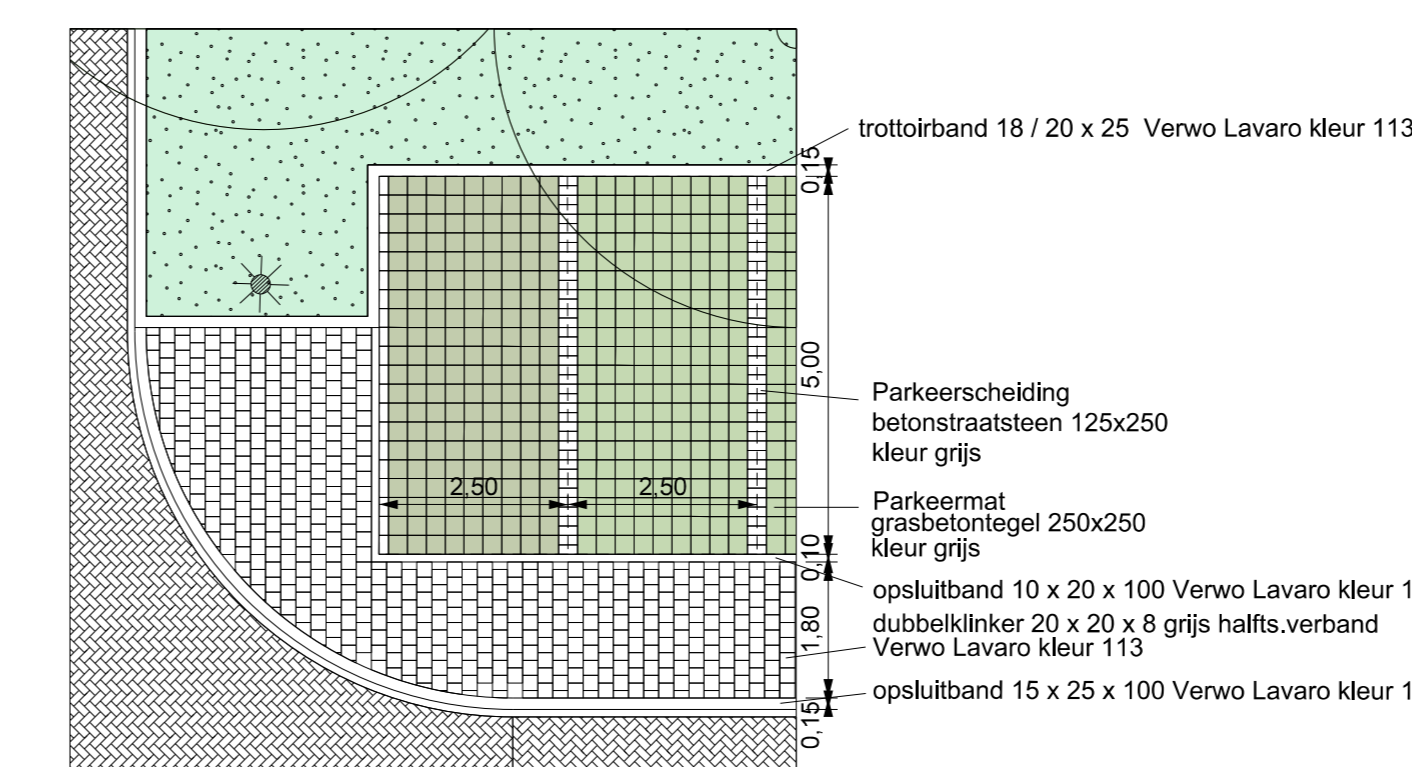
Profil K  
schaal 1:100



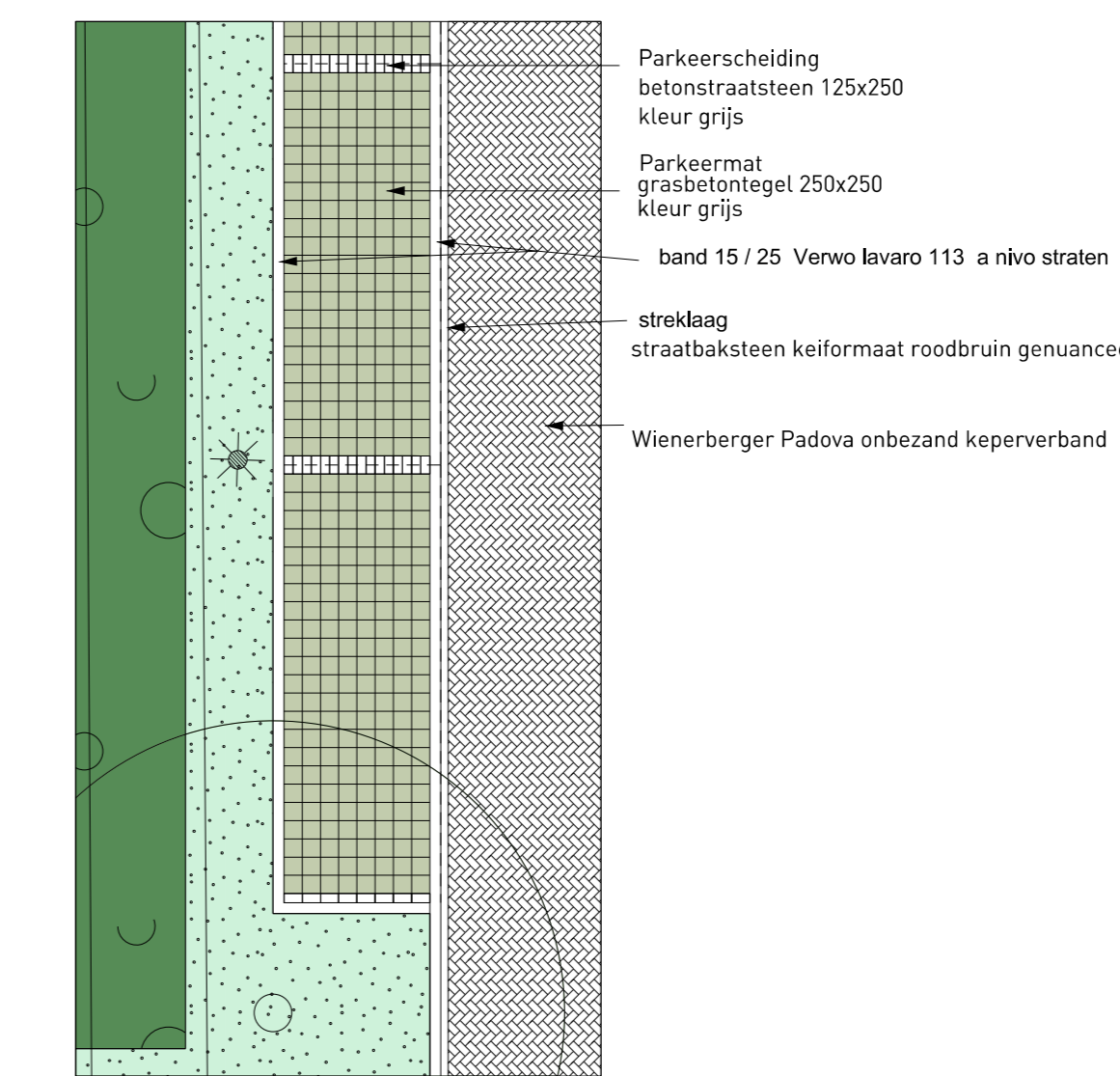
Profil D  
parkrand  
schaal 1:100



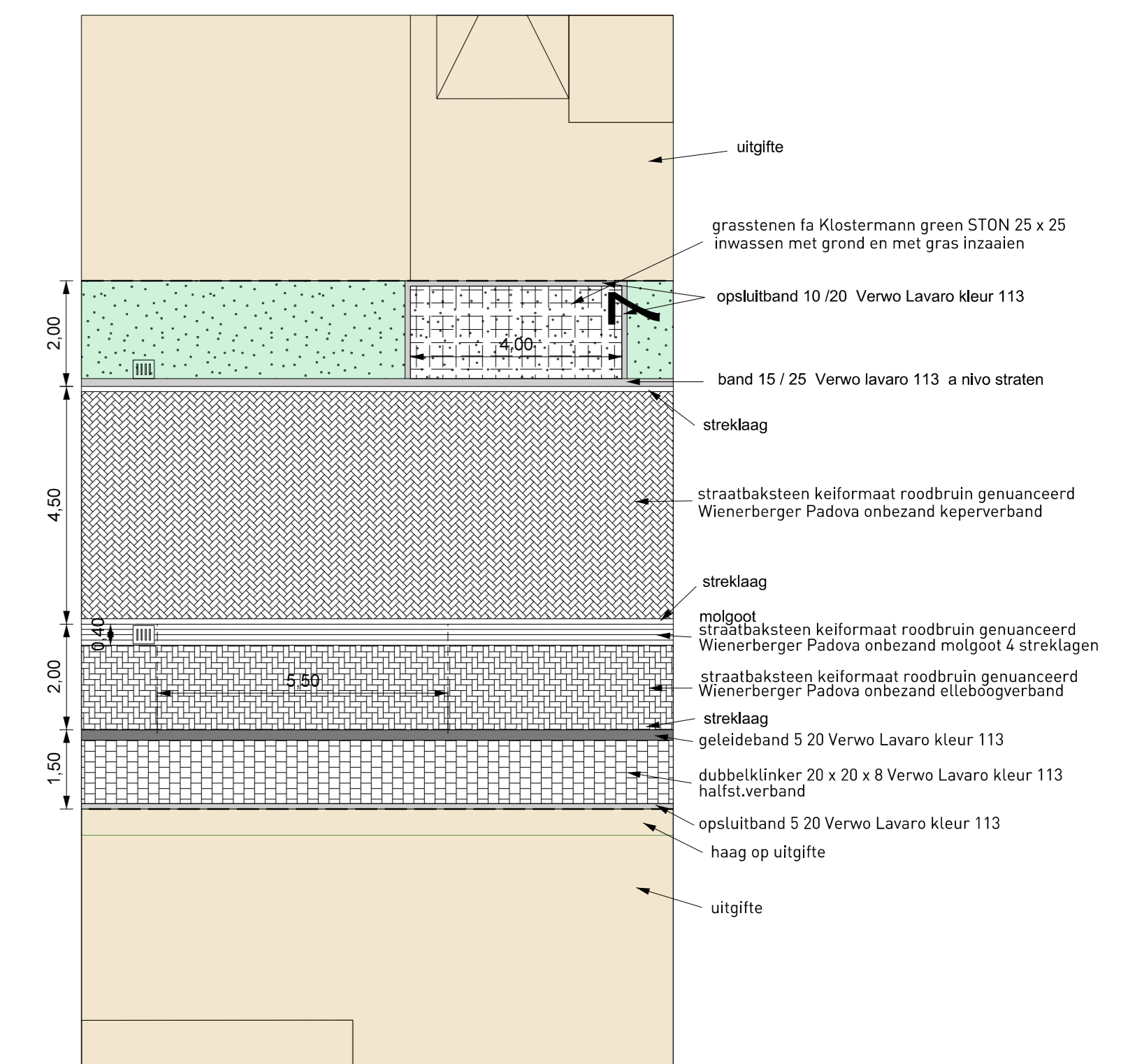
Profil H  
schaal 1:100



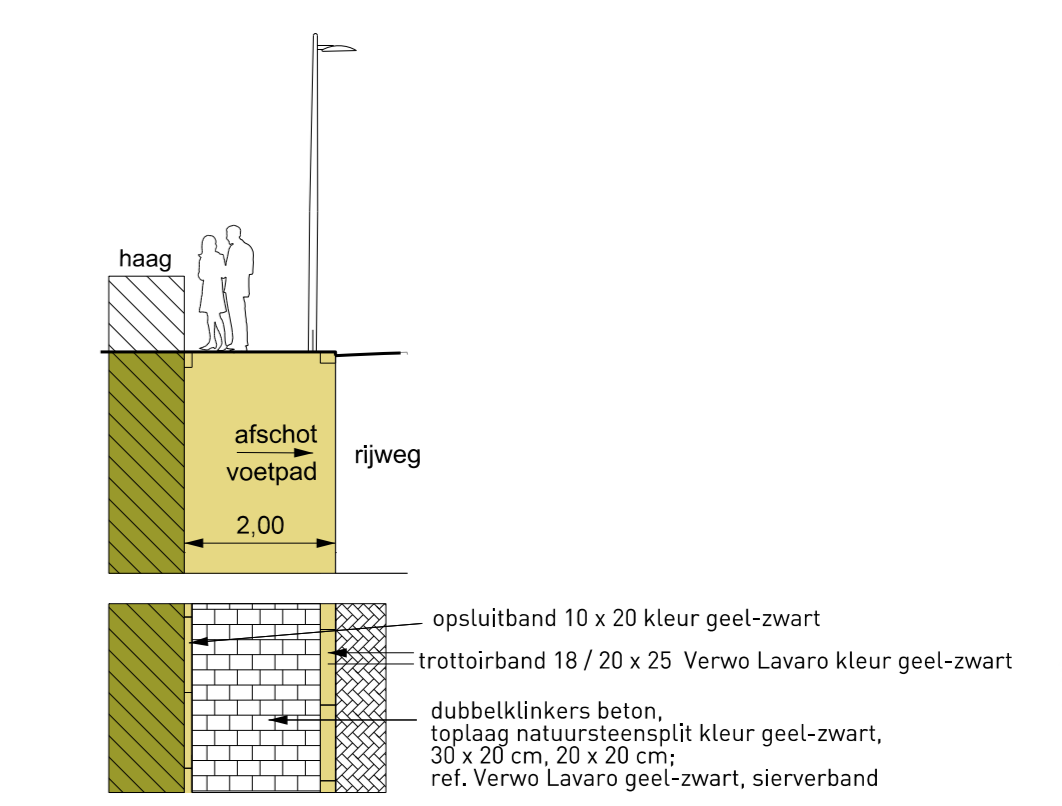
Detail D1  
haaksparkeren  
grasstenen  
schaal 1:100



Detail D2  
langsparkeren  
grasstenen  
schaal 1:100



Detail D3  
langsparkeren  
straatbaksteen  
schaal 1:100



Detail D4  
voetpad geel-zwart  
schaal 1:100

Gemeente Almere Gebiedsontwikkeling

Almere Haven De Laren  
1M  
inrichtingsplan 1M2C veld C  
profielenblad

getekend	I.S. Sa.
datum	21-09-2020
ontwerp	20-05-2020
formaat	A3 1570 x 750
akkoord GO	
bestandsnaam	1M2C-weld C.dgn
model	Pref 10p000

blaat 2/2

schaal 1:100